



**BUSINESS CONCEPT
“FISH & NATURE”**

Marina Ross - 2014

PRODUCT

PLACES FOR RECREATIONAL FISHING

MARINE
SPORT
FISHING

FRESHWATER
SPORT
FISHING

BUSINESS PACKAGE

LAND

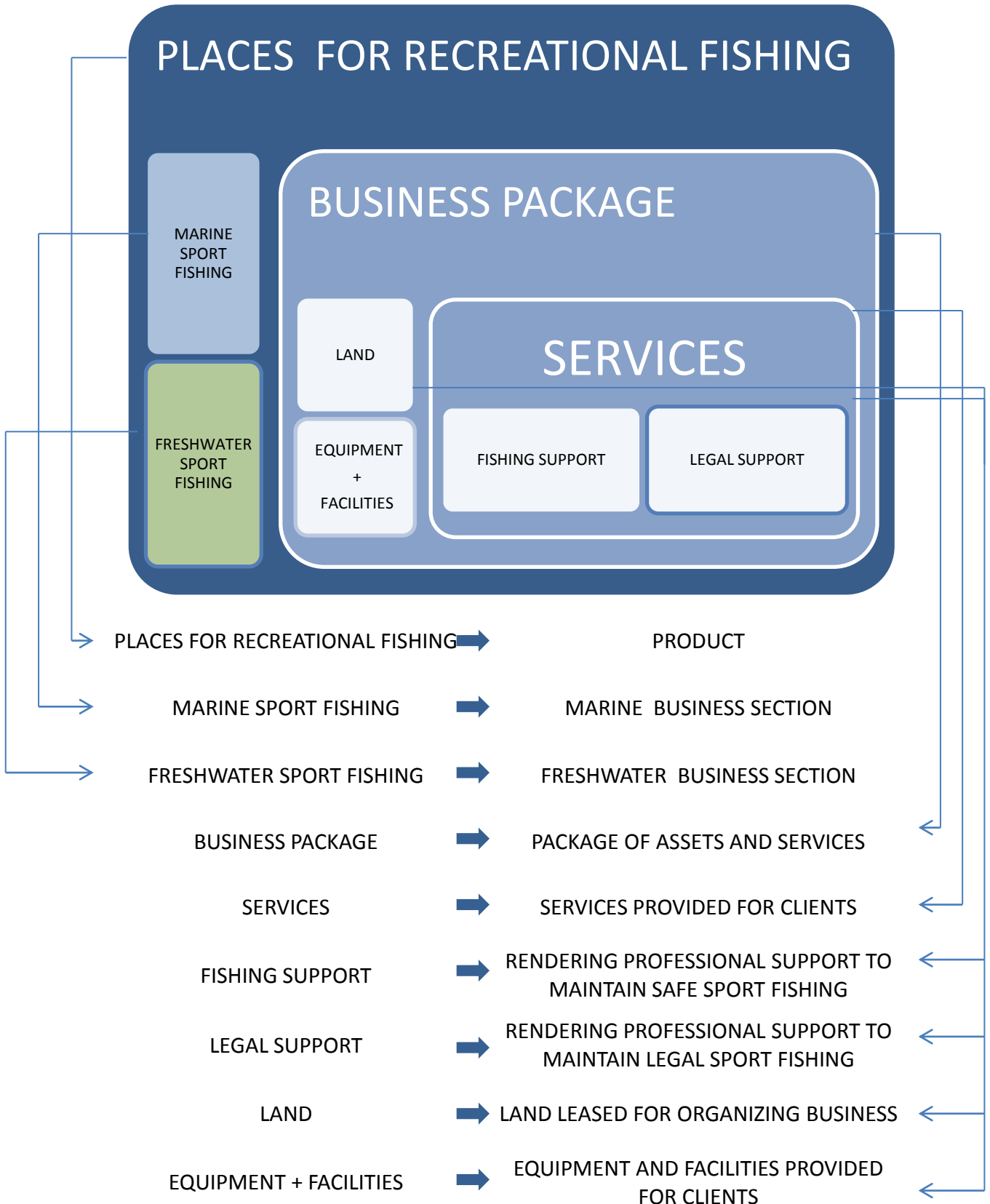
EQUIPMENT
+
FACILITIES

SERVICES

FISHING SUPPORT

LEGAL SUPPORT

DEFINITIONS




SUBJECTS TO DEVELOP

1. LAND AND LOCATIONS
2. LEGISLATION AND TAXATION
3. EQUIPMENT AND FACILITIES
4. MANAGEMENT AND FISHING SUPPORT
5. POSSIBLE INVESTOR

LAND AND LOCATIONS



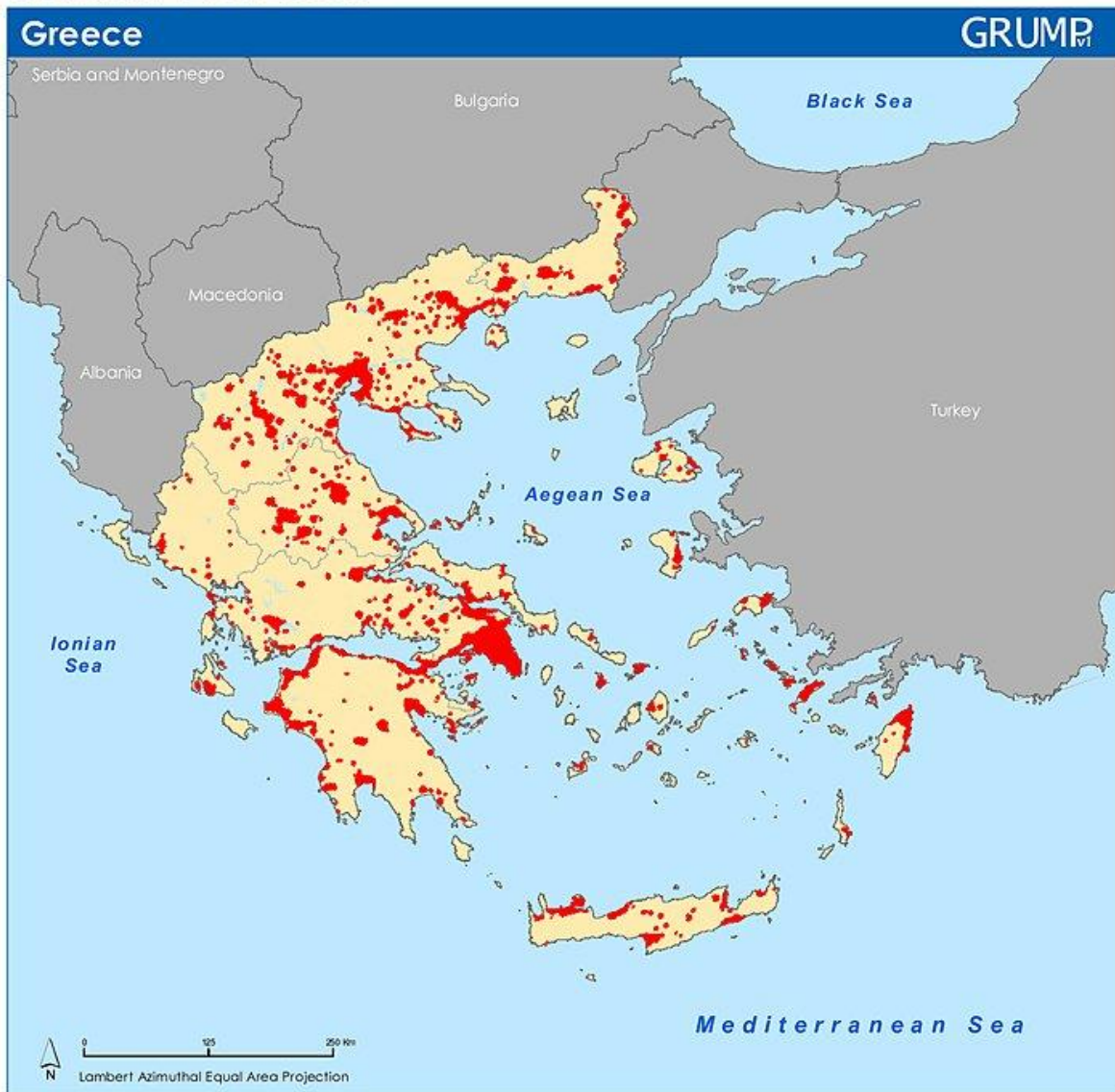
LAND AND LOCATIONS



<http://www.theodora.com/maps>

LAND AND LOCATIONS

URBAN EXTENTS



Global Rural-Urban Mapping Project

- Urban Extent
- Administrative Units
- National Boundaries



Urban extents illustrate the shape and area of urbanized places. Urbanized localities are defined as places with 5,000 or more inhabitants that are delineated by stable night-time lights. For poorly lit areas, alternate sources are used to estimate the extent of cities.

Note: National boundaries are derived from the population grids and thus may appear coarse.



Copyright 2009. The Trustees of Columbia University in the City of New York. Center for International Earth Science Information Network (CIESIN), Columbia University, International Food Policy Research Institute (IFPRI), the World Bank, and Centro Internacional de Agricultura Tropical (CIAT). Global Rural-Urban Mapping Project (GRUMP), Population Density. Palisades, NY: CIESIN, Columbia University. Available at: <http://sedac.ciesin.columbia.edu/gpw/>



This document is licensed under a Creative Commons 3.0 Attribution License <http://creativecommons.org/licenses/by/3.0/>



List of rivers of Greece

This is a list of rivers that are at least partially in Greece. The rivers flowing into the sea are sorted along the coast. Rivers flowing into other rivers are listed by the rivers they flow into. The confluence is given in parentheses.

Adriatic Sea

Aoos/Vjosë	(near Novoselë, Albania)
Drino	(in Tepelenë, Albania)
Sarantaporos	(near Çarshovë, Albania)

Ionian Sea

Rivers in this section are sorted north (Albanian border) to south (Cape Malea).

Thyamis	(near Igoumenitsa)	Charadros	(in Patras)
Tyria	(near <u>Vrosina</u>)	Glafkos	(in Patras)
Acheron	(near Parga)	Peiros	(in Dymi)
Louros	(near Preveza)	Tytheus	(in Olenia)
Arachthos	(in Kommeno)	Larissos	(near Araxos)
Acheloos	(near Astakos)	Pineios	(near Gastouni)
Megdovas	(near Fragkista)	Alfeios	(near Pyrgos)
Agrafiotis	(near Fragkista)	Erymanthos	(near Tripotamia)
Granitsiotis	(near Granitsa)	Ladon	(near Tripotamia)
Evinos	(near Missolonghi)	Aroanios	(near Filia)
Mornos	(near Nafpaktos)	Lousios	(near Gortyna)
Elissonas	(in Dimini)	Elissonas	(near Megalopoli)
Fonissa	(near Xylokastro)	Neda	(near <u>Giannitsochori</u>)
Zacholitikos	(in Derveni)	Peristeri	(in Kalo Nero)
Krios	(in Aigeira)	Pamisos	(near Messene)
Krathis	(near Akrata)	Nedonas	(in Kalamata)
Vouraikos	(near Diakopto)	Eurotas	(in Elos)
Selinountas	(near Aigio)	Oenus	(in Sparti)
Volinaios	(in Psathopyrgos)		

Aegean Sea

Rivers in this section are sorted south (Cape Malea) to northeast (Turkish border).

Inachos	(in Nea Kios)
Cephissus	(in Athens)
Spercheios	(near Lamia)
Gorgopotamos	(near Lamia)
Pineios	(in Stomio)
Titarisios	(in Ampelonas)
Sarantaporos	(in Milea)
Enipeas	(in Farkadona)
Haliacmon	(in Methoni)
Axios/Vardar	(near Thessaloniki)
Gallikos	(near Thessaloniki)
Strymonas/Struma	(in Amphipolis)
Angitis	(near Tragilos)
Nestos/Mesta	(near Keramoti)
Despatis/Dospat	(near Sidironero)
Evros/Maritsa	(near Alexandroupoli)
Erythrotamos/Luda reka	(near Didymoteicho)
Ardas/Arda	(near Edirne, Turkey)

No outflow into sea

Cephissus	into lake Yliki, Boeotia
Kanianitis	(in Lilaia)
Olvios	into the Feneos plains, Corinthia

Ancient rivers and streams

Ammites	(stream; emptied into Lake Bolbe)
Bisaltes	
Elpeus	
Erasinos	(emptied into the modern Petalies Gulf)
Erechios	(stream; emptied into the Strymonic Gulf)
Olynthiakos	(stream; emptied into Lake Bolbe)
Rhoedias	(emptied into the Thermaic Gulf)

List of rivers of Greece (82)

A

Achelous River
Acheron
Agrafiotis
Aliacmon
Alfeios
Amphryssos
Anavros
Angitis
Anydro
Arachthos (river)
Arda (Maritsa)

Aroanios

Asopus

B

Brychon

C

Cephissus (Athenian plain)

Cephissus (Boeotia)

Charadros

D

Drino

Dospat (river)

E

Elaea (river)

Elissonas (Corinthia)

Elpeus

Enipeas (Thessaly)

Eridanos (Athens)

Erymanthos (river)

Erythropotamos

Eurotas (river)

Evinos

F

Fonissa

G

Gallikos (river)

Glafkos (river)

Gorgopotamos (river)

Granitsiotis

H

Helicon (river)

I

Ieropotamos River

Ilissos

Inachos (river)

K

Kairatos River

Kanianitis

Kladeos

Krathis

Krausidonas

Krios (stream)

L

Ladon (river)

Larissos (river)

Louros (river)

Loussios

M

Maritsa

Mavroneri

Megdovas

Meilichos

Mornos

N

Neda (river)

Nedonas

Nestos River

O

Oenus (river)

Olvios

P

Pamisos (river)

Peiros

Peristeri (stream)

Pineios (Peloponnese)

Pineios (Thessaly)

Plataneiko

Pleistos

S

Sarantaporos (Epirus)

Sarantaporos (Thessaly)

Selemnos

Selinountas (river)

Spercheios

Struma (river)

T

Tara (Greece)

Thyamis

Titarisios

Tragus (river)

Tyria (river)

Tytheus

V

Vardar

Vjosë

Volinaios

Vouraikos

Z

Zacholitikos

River	Length (km)
Aliakmon	297
Acheloos	220
Pinios (Thessalia)	205
Evros (*)	204
Nestos (*)	130
Strymonas (*)	118
Thiamis	115
Alfios	110
Arachthos	110
Enipefs	84
Evrotas	82
Assopos	80
Louros	80
Sperchios	80
Megdovas	78
Axios (*)	76
Aoos (*)	70
Gallikos	70
Ladonas	70
Mornos	70
Pinios (Peloponissos)	70

(*) length of river on Greek territory

List of lakes of Greece (24)

B

Bleta

C

Chortarolimni

D

Dojran Lake

Drakolimni

I

Lake Ioannina

K

Kaiafas Lake

Lake Karla

Lake Kerkini

Lake Koroneia

Kournas

L

Ladon Lake

Lake Lysimachia

O

Lake Orestiada

Ozeros

P

Lake Plastiras

Lake Prespa

Small Prespa Lake

S

Lake Stymphalia

T

Lake Trichonida

V

Lake Vegoritida

Lake Volvi

Lake Voulismeni

Y

Lake Yliki

Size of lakes of Greece

There are 21 lakes which total 59,890 hectares in area (and 14 artificial lakes), while the 33 deltas of the Greek rivers cover 327,100 hectares.

Name	Geographical Region	Area (km ²)
Trichonis	Stereia Hellas	95.840
Volvi	Macedonia	70.353
Vegoritis	Macedonia	54.311
Bistonis	Thrace	45.030
Koronia	Macedonia	42.823
Mikri Prespa	Macedonia	42.541
Megali Prespa	Macedonia	39.040
Kerkini	Macedonia	37.688
Kastoria	Macedonia	28.655
Ioanninon	Epirus	19.470
Iliki	Stereia Hellas	19.118
Doiranis	Macedonia	15.350
Amvrakia	Stereia Hellas	14.477
Lisimachia	Stereia Hellas	13.085
Petron	Macedonia	12.294

FLORA AND FAUNA IN GREECE

Flora:

Trees include white poplars, spearheaded cypresses, chestnut, pine, fir and olive trees. Of special beauty are the cultivated and wild flowers of Greece, many of which are mentioned in classical poetry and mythology, such as evosmon, anemone, violets, tulips, peonies, narcissus, parthenium, primrose and chamomile.

Fauna:

Wild animals include boar, bear, wild cat, brown squirrel, jackal, fox, deer, wolf. A rare white goat is found in Crete. A number of 358 species of birds are found throughout Greece, two-thirds of which are migratory. Among the birds of prey are the golden and imperial eagle, and several species of falcons. Other indigenous varieties of birds are the owl, pelican, pheasant, partridge, woodcock and nightingale.

Marine Fauna: Some 246 species of marine life have been identified in Greek seas. Among the best known one species such as red mullet, lobster, squid, octopus, shrimp, crab, oyster, mussel and cockle. River fish are rare. Dolphins, so familiar in the legends and sculpture of antiquity, are still present in the Greek seas.

List of Freshwater Fishes for Greece

Number of freshwater fish species: 122 The tables below were generated from Fishbase.org- A project to provide indexing and links for all known species as the baseline dataset for studies of global biodiversity. All links below take you to pages on the fishbase.org site.

Greek fauna is especially abundant with respect to European standards, due to its geographical position and rich horizontal and vertical partitioning and the wide range of habitats that are provided. The basic element of this wealth consists of the increased endemism and geographical diversification of most of the animal groups. On Greek soil we thus have innumerable kinds of land and aquatic fauna, and we can observe temperate, sea, port or river fauna. Over 1,200 kinds of vertebrate animals and over around 30,000 invertebrate species have been identified.

It is estimated that there are around **50,000 species** of animals, with an endemism that is approximately **25%**. The majority of these species belong to the insect world, which also includes the most unknown ones. The countless number of caves (approx. 10,000) are of extreme importance for endemism, of which only a few hundred have been studied with respect to their fauna. From the little data that has been collected, it can be deduced that each cave contained some taxa that were endemic to Greece, mainly invertebrates.

These are included in the **European Natura 2000 Network** pursuant to Council Directive 92/43 for the conservation of natural ecotopes and wild fauna and spontaneous flora. This consists of around 234 biotope regions. These also include the 52 special protected areas (SPAs) for the conservation of wild birds, based on Comm. Dir. 79/409. There are comparatively few species (around 700 species of animals and 900 of plants) that are protected by legislation and in fact, only very few of these are actually protected.

